

DISTRICT COURT - CSRBA
Fifth Judicial District
County of Twin Falls - State of Idaho

MAR 03 2022

By _____ Clerk
 _____ Deputy Clerk

IN THE DISTRICT COURT OF THE FIFTH JUDICIAL DISTRICT OF THE
 STATE OF IDAHO, IN AND FOR THE COUNTY OF TWIN FALLS

In Re CSRBA) PARTIAL DECREE PURSUANT TO I.R.C.P. 54(b)
) FOR FEDERAL RESERVED
 Case No. 49576)
) WATER RIGHT NO. 92-11058L

NAME AND ADDRESS: UNITED STATES OF AMERICA ACTING THROUGH
 USDA FOREST SERVICE
 550 W FORT ST MSC 033
 BOISE ID 83724

SOURCE: See Attachment 1, Column A TRIBUTARY: See Attachment 1, Column B

Sources are located on National Forest System Land in the West Fork St Maries River subwatershed (HUC12 170103040703).

QUANTITY: The amount of water necessary to control and suppress forest fires.

PRIORITY DATE: 07/15/1981

POINT OF DIVERSION: See Attachment 1, Columns C through G

PURPOSE AND PERIOD OF USE:

PURPOSE OF USE	PERIOD OF USE
Administrative-Fire Suppression	01/01 - 12/31

PLACE OF USE: National Forests in Idaho and the Kaniksu, Lolo and Kootenai National Forests in Montana.

See Attachment 2.

OTHER PROVISIONS NECESSARY FOR DEFINITION OR ADMINISTRATION OF THIS WATER RIGHT:

This right is limited to the intermittent diversion and use of water for the purpose of suppressing wildfires. This water right shall not be used as a basis to prevent the future appropriation of water.

This partial decree is subject to such general provisions necessary for the definition of the rights or for the efficient administration of the water rights as may be ultimately determined by the Court at a point in time no later than the entry of a final unified decree. Idaho Code § 42-1412(6).

RULE 54(b) CERTIFICATE

With respect to the issues determined by the above partial judgment it is hereby CERTIFIED, in accordance with Rule 54(b), I.R.C.P., that the court has determined that there is no just reason for delay of the entry of a final judgment and that the court has and does hereby direct that the above partial judgment is a final judgment upon which execution may issue and an appeal may be taken as provided by the Idaho Appellate Rules.

RECOMMENDATION

MAR 03 2022

Eric J. Wildman

SPECIAL MASTER






 Eric J. Wildman
 Presiding Judge of the
 Coeur d'Alene-Spokane River Adjudication

Attachment 1

	A	B	C	D	E	F	G
1	SOURCE NAME	TO TRIBUTARY	TOWNSHIP	RANGE	SECTION	QQ	SURVEY CODE AND NUMBER
2	Wood Creek	West Fork Saint Maries River	42N	01E	15	NESW	
3	Wood Creek	West Fork Saint Maries River	42N	01E	15	SWSE	
4	Hidden Creek	West Fork Saint Maries River	42N	01E	21	NWNE	
5	Unnamed Stream	Hidden Creek	42N	01E	21	NWNE	
6	Unnamed Stream	Hidden Creek	42N	01E	21	NWNE	
7	Unnamed Stream	Hidden Creek	42N	01E	21	NWNE	
8	Unnamed Stream	Hidden Creek	42N	01E	21	NWNE	
9	Unnamed Stream	Hidden Creek	42N	01E	21	NWNE	
10	Unnamed Stream	Hidden Creek	42N	01E	21	NWNE	
11	Unnamed Stream	Hidden Creek	42N	01E	21	SENE	
12	Unnamed Stream	Hidden Creek	42N	01E	21	SWNE	
13	Unnamed Stream	Hidden Creek	42N	01E	21	SWNE	
14	Unnamed Stream	Wood Creek	42N	01E	22	NWNE	
15	Wood Creek	West Fork Saint Maries River	42N	01E	22	NWNE	
16	Wood Creek	West Fork Saint Maries River	42N	01E	22	SENE	

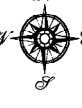

Attachment 2
Place of Use Map Fire Suppression - Water Right No. 92-11058L
National Forests in Idaho and the Kaniku, Lolo and Kootenai NF in Montana

Key to Features

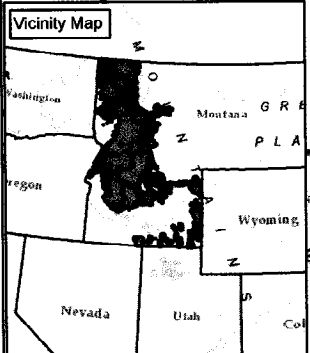
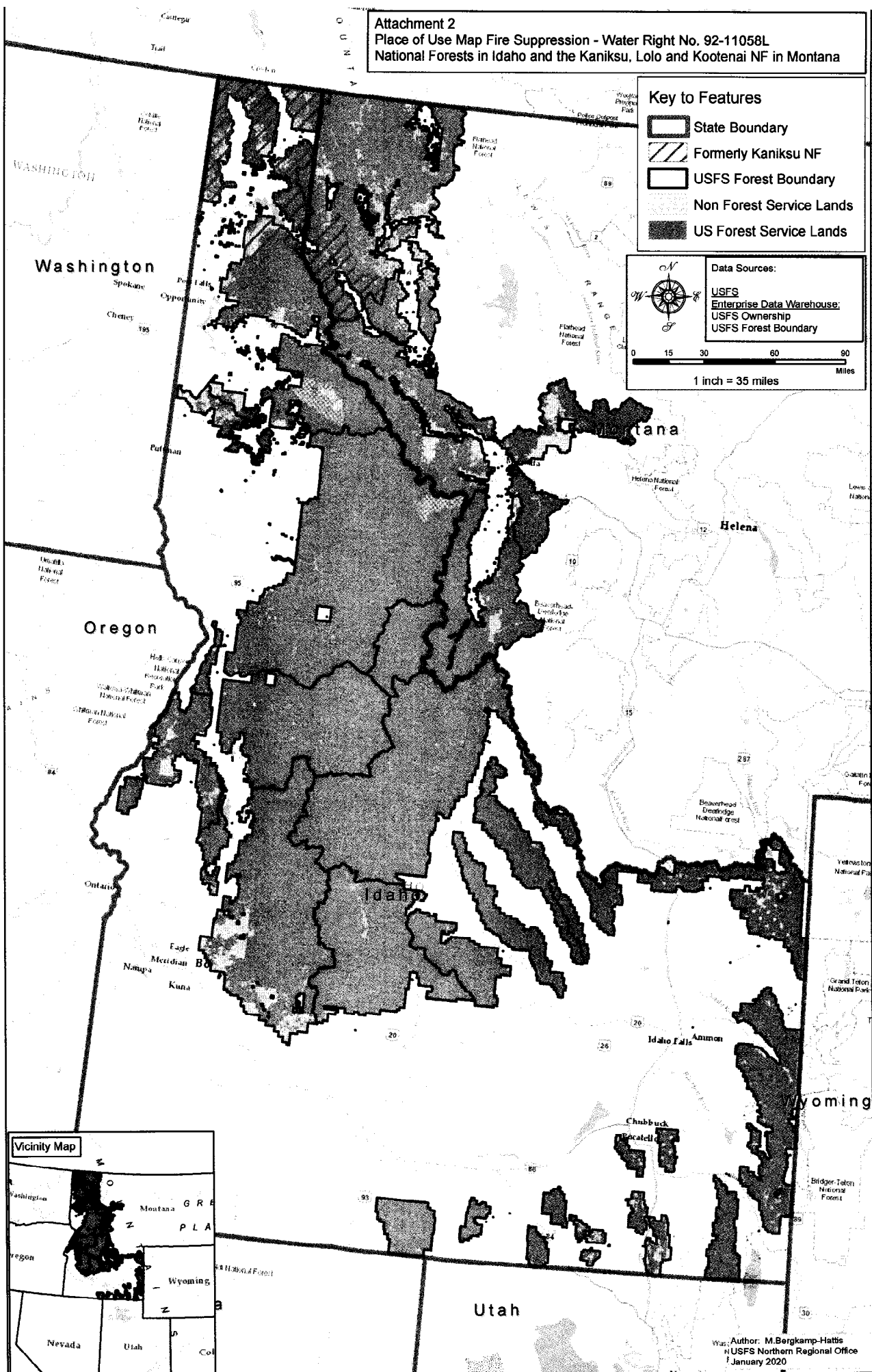
-  State Boundary
-  Formerly Kaniku NF
-  USFS Forest Boundary
-  Non Forest Service Lands
-  US Forest Service Lands

Data Sources:

- USFS
- Enterprise Data Warehouse:
- USFS Ownership
- USFS Forest Boundary

1 inch = 35 miles



Author: M. Bergkamp-Harris
 USFS Northern Regional Office
 January 2020